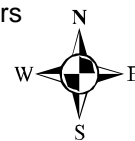

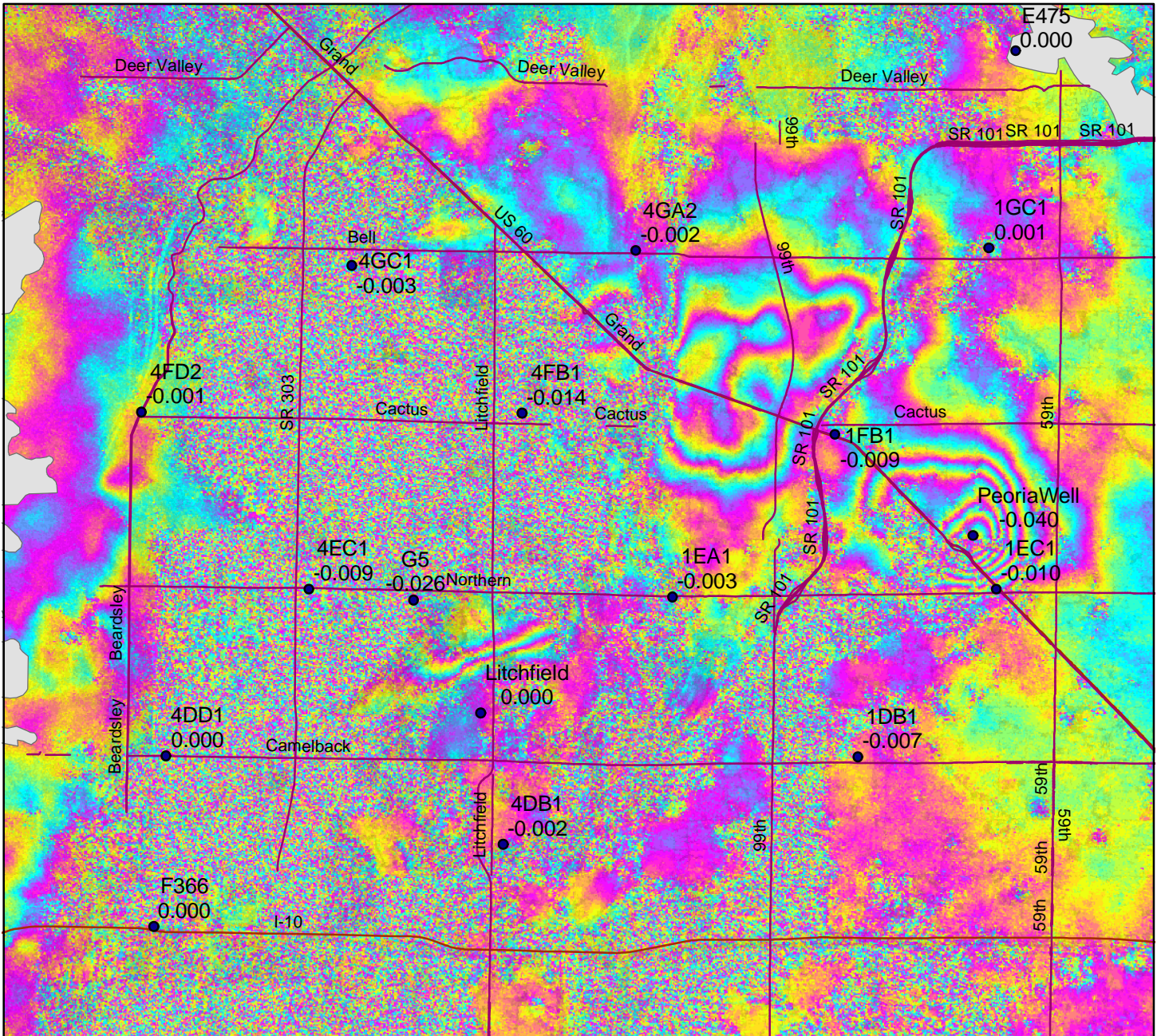


# West Valley Subsidence 1330-day InSAR image and GPS Point Measurements



### Explanation

- neighborhood\_rd arc
- az\_roads arc
- hardrock polygon
- Station Name  
Elevation Change  
(meters/year)