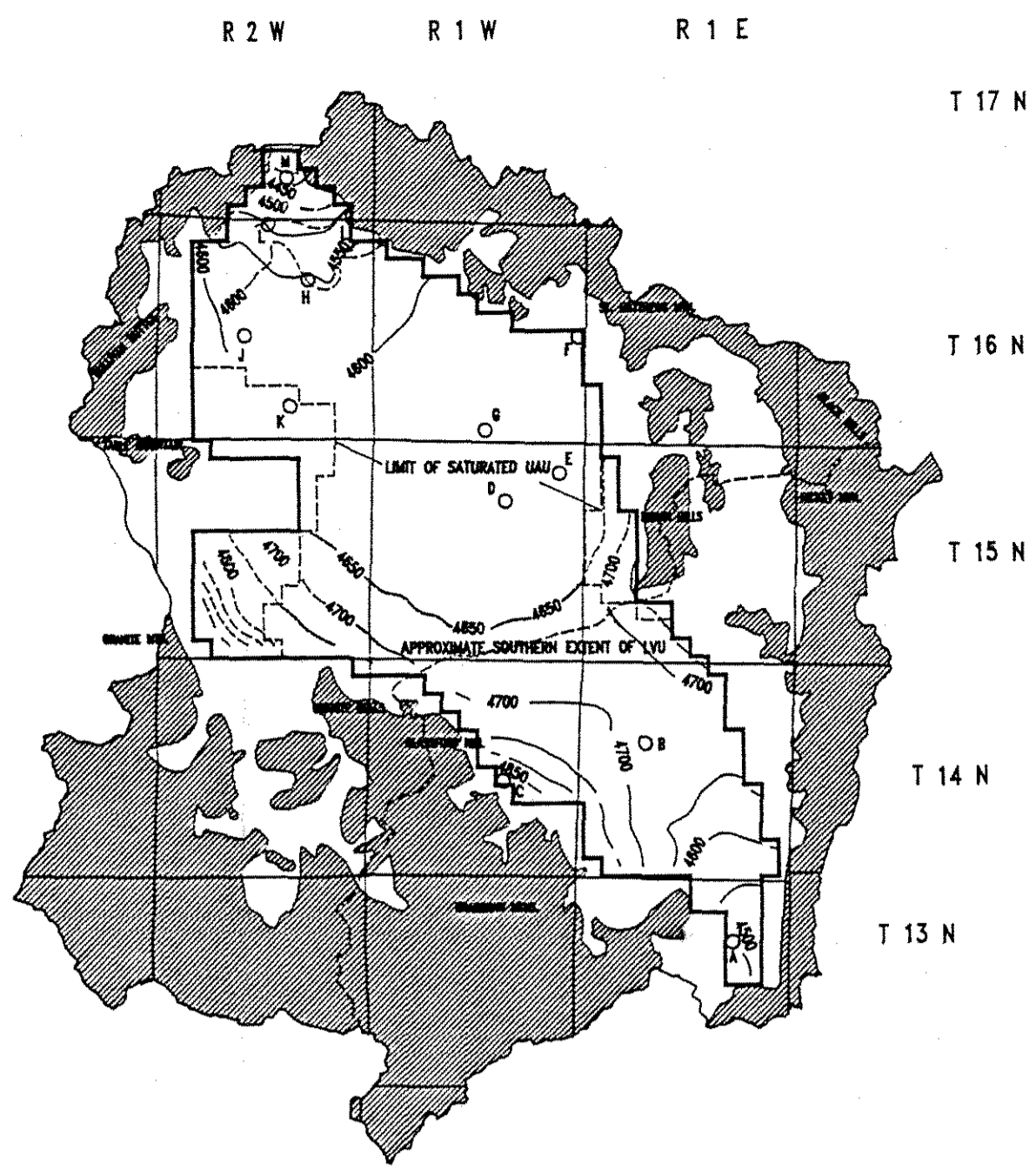
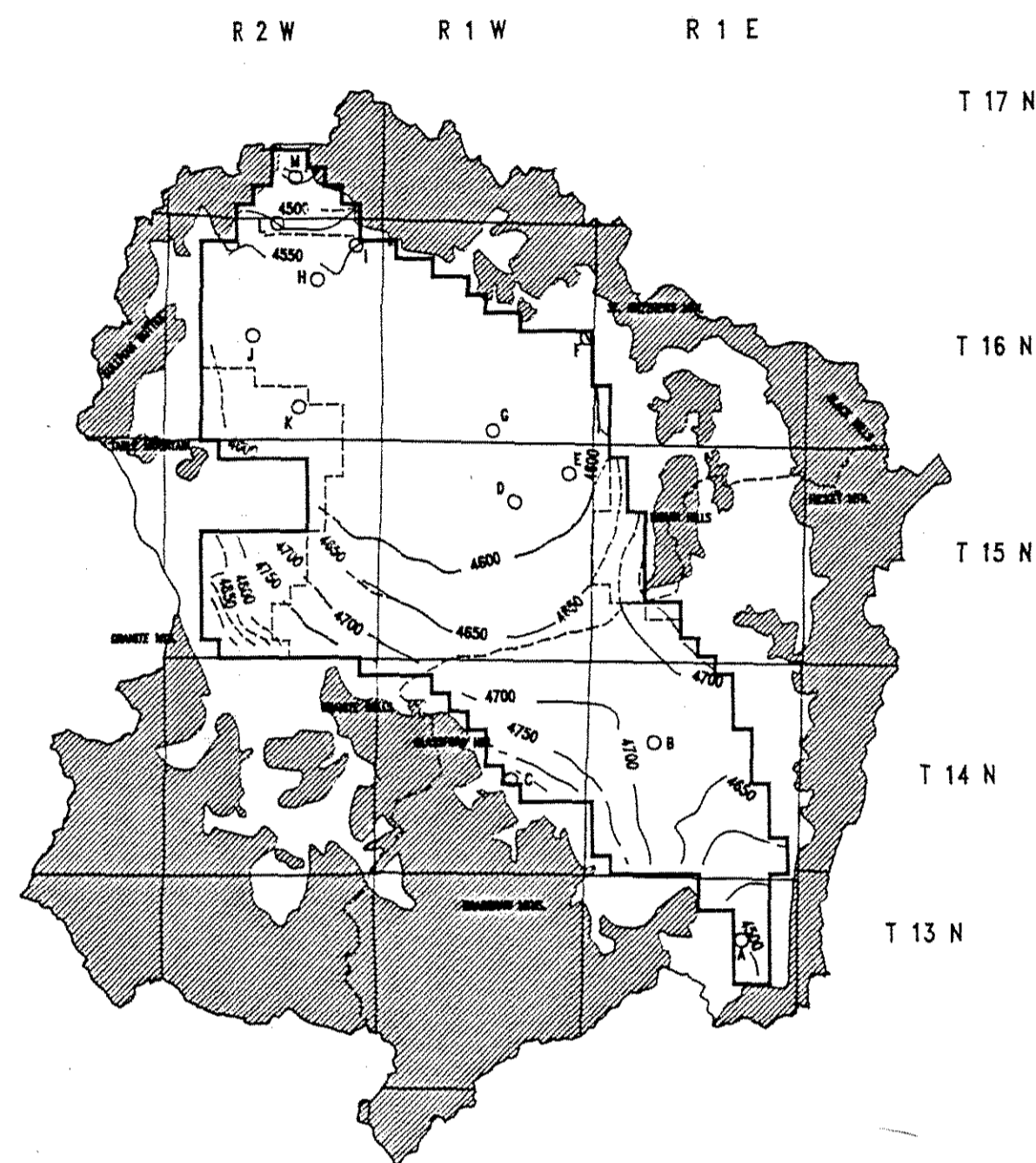


WATER LEVEL MAPS FOR THE UPPER ALLUVIAL UNIT AND THE LOWER VOLCANIC UNIT (1940-1994)

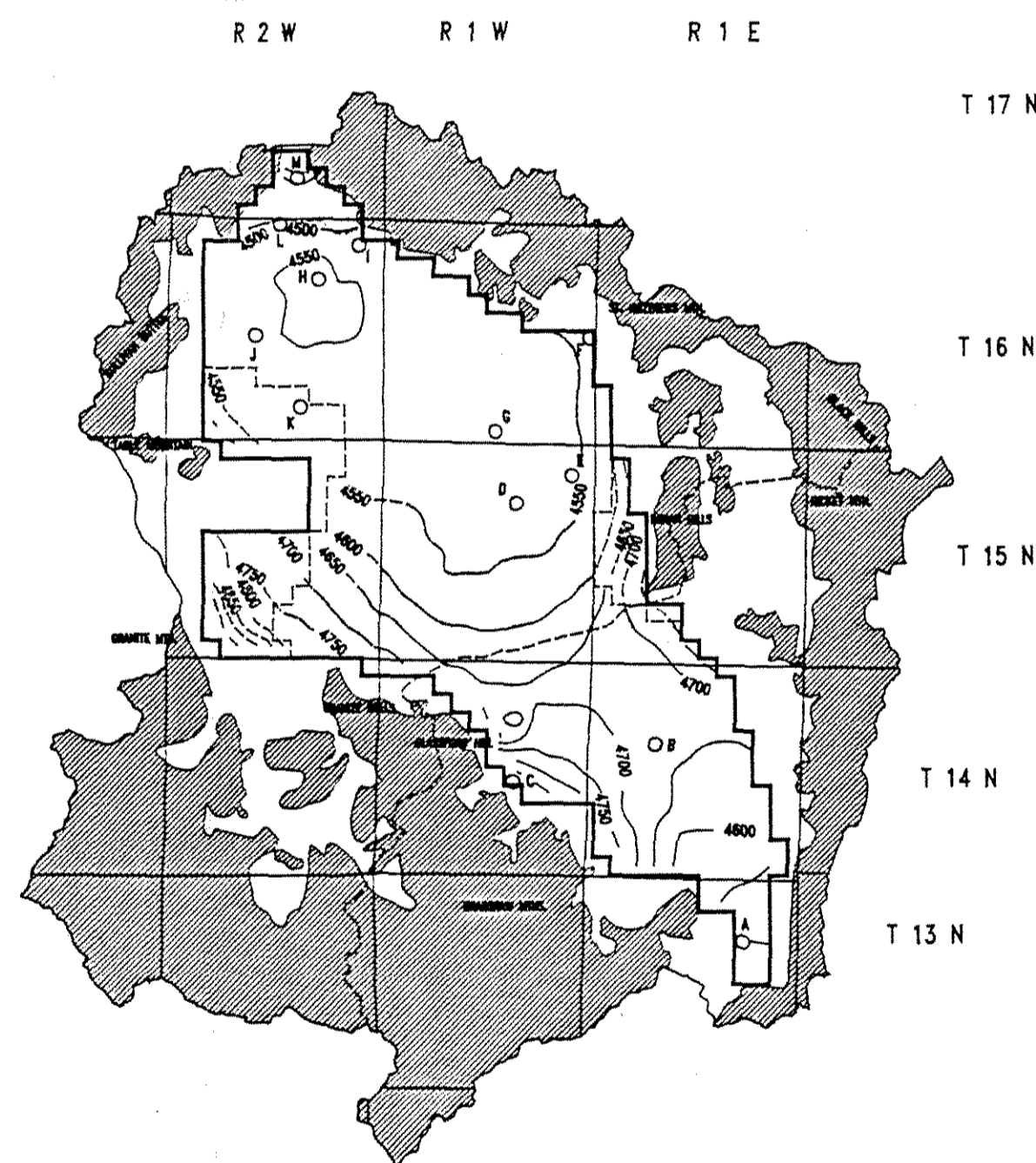
1940 MEASURED UPPER ALLUVIAL UNIT AND LOWER VOLCANIC UNIT WATER LEVEL CONTOURS



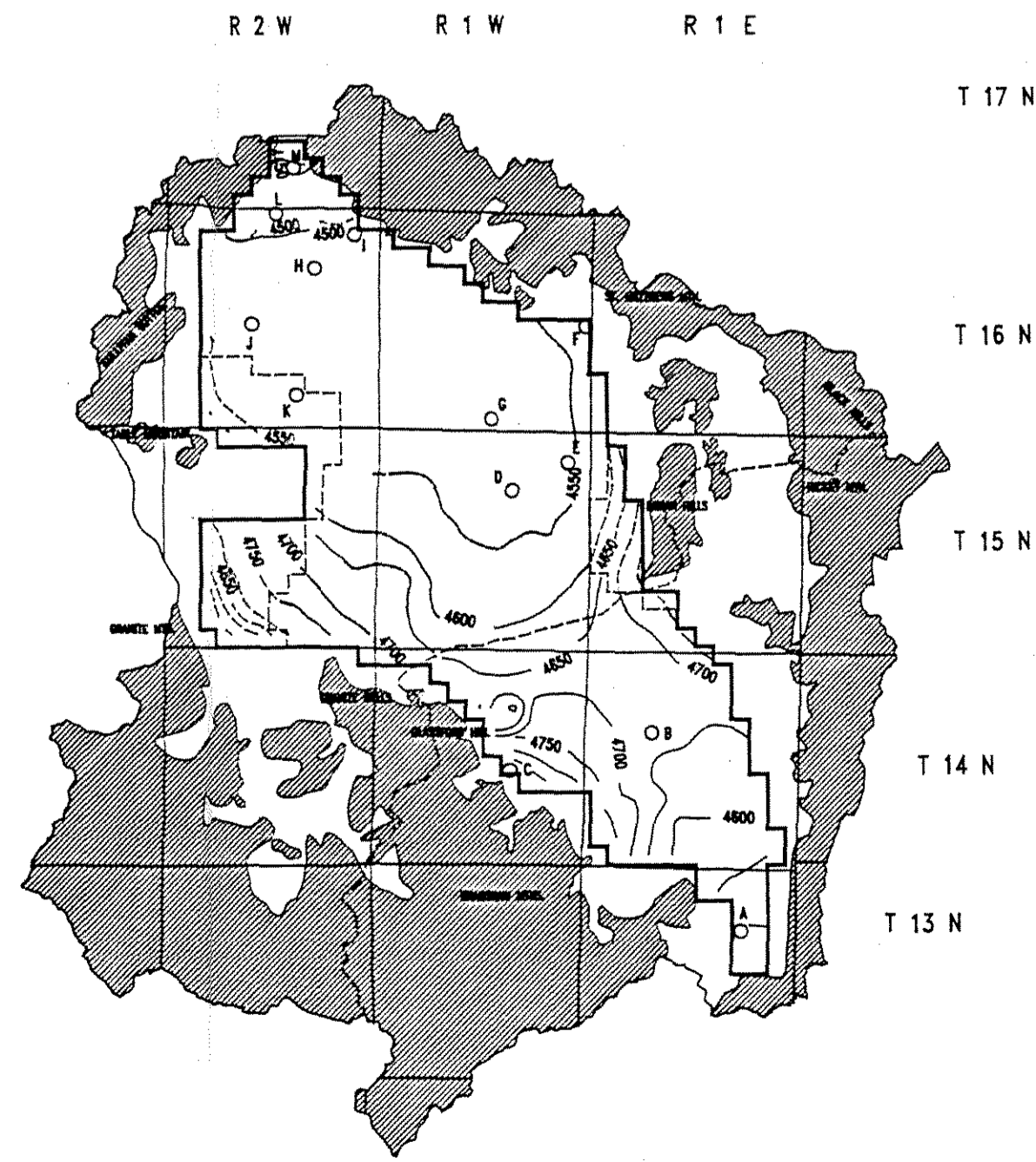
1960 MEASURED UPPER ALLUVIAL UNIT AND LOWER VOLCANIC UNIT WATER LEVEL CONTOURS



1981 MEASURED UPPER ALLUVIAL UNIT AND LOWER VOLCANIC UNIT WATER LEVEL CONTOURS



1994 MEASURED UPPER ALLUVIAL UNIT AND LOWER VOLCANIC UNIT WATER LEVEL CONTOURS



HYDROGRAPHS
DASHED LINE SIGNIFIES NO DATA

